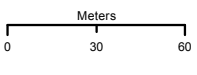
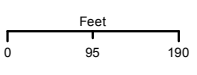
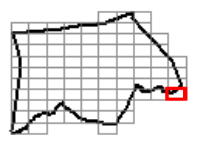
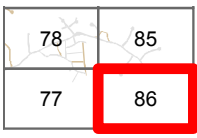


PROPERTY MAP
North Reading
 MASSACHUSETTS



- Property Map Sheets
- Town Owned Land
- Paved Roads
- Parcels
- Unpaved Roads
- Lakes
- Town Boundary
- ~ Streams

This map is for assessment purposes.
 It is not valid for legal description or conveyance.

The horizontal datum is the
 Massachusetts State Plane coordinate
 system, NAD 83 feet.

Maps were revised
 by Applied Geographics, Inc.
 May 2016



MAP NO. 86