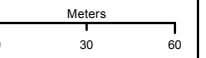
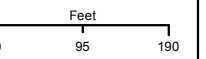
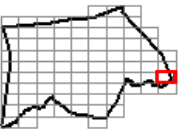




74	79	84
75	78	<b>85</b>
76	77	86



- Property Map Sheets
- Town Owned Land
- Paved Roads
- Parcels
- Unpaved Roads
- Lakes
- Town Boundary
- Streams

This map is for assessment purposes. It is not valid for legal description or conveyance.

The horizontal datum is the Massachusetts State Plane coordinate system, NAD 83 feet.

Maps were revised by Applied Geographics, Inc. May 2016

