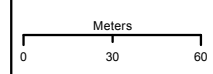
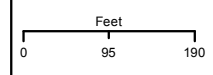
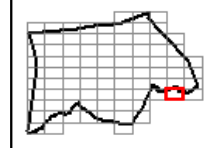


PROPERTY MAP  
**North Reading**  
 MASSACHUSETTS



|    |    |    |
|----|----|----|
| 74 | 79 | 84 |
| 75 | 78 | 85 |
| 76 | 77 | 86 |



- Property Map Sheets
- Town Owned Land
- Paved Roads
- Parcels
- Unpaved Roads
- Lakes
- Town Boundary
- ~~~~~ Streams

This map is for assessment purposes.  
 It is not valid for legal description or conveyance.

The horizontal datum is the  
 Massachusetts State Plane coordinate  
 system, NAD 83 feet.

Maps were revised  
 by Applied Geographics, Inc.  
 May 2016



**MAP NO. 77**