



A 1 Beacon St, Boston, MA 02108

B 20 Elm St, North Reading, MA 01864

1 hr 12 min, 20.5 mi

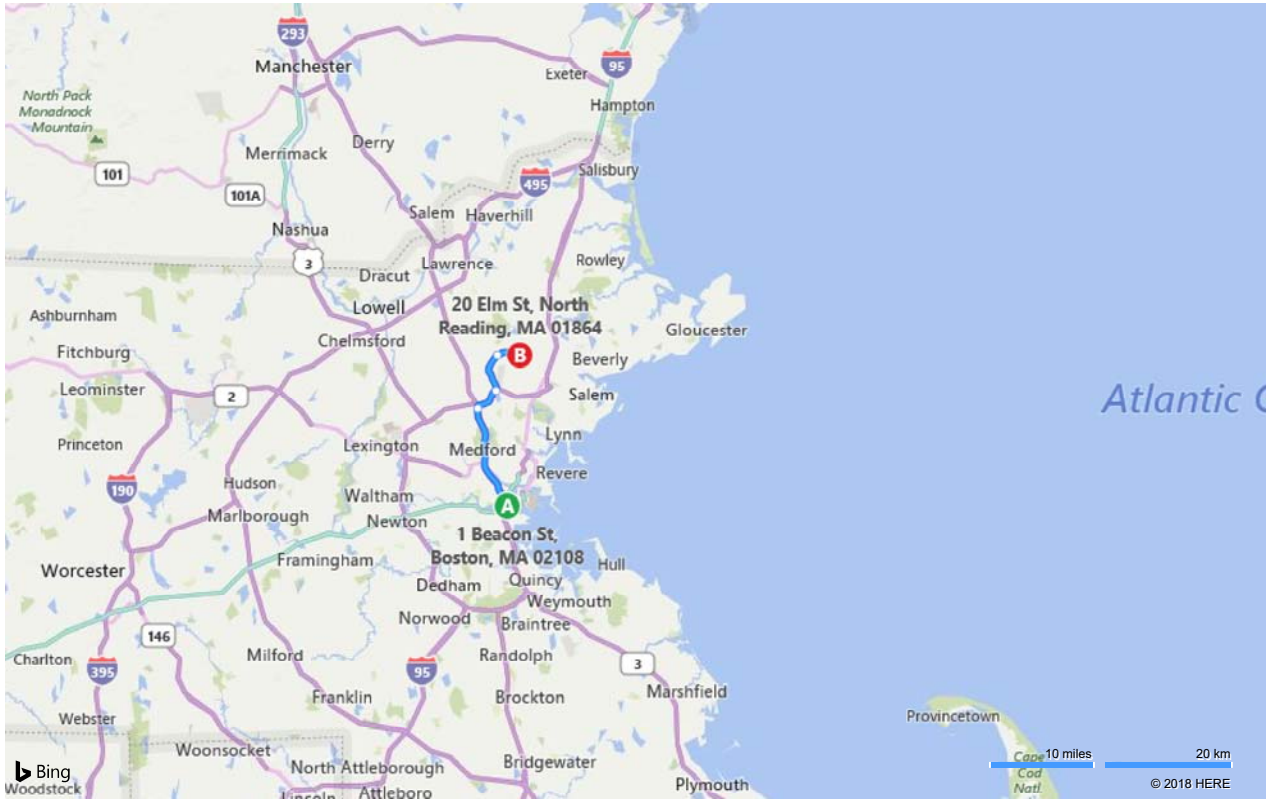
Heavy traffic (31 min without traffic)
Via I-93 N, Haverhill St

Type your route notes here

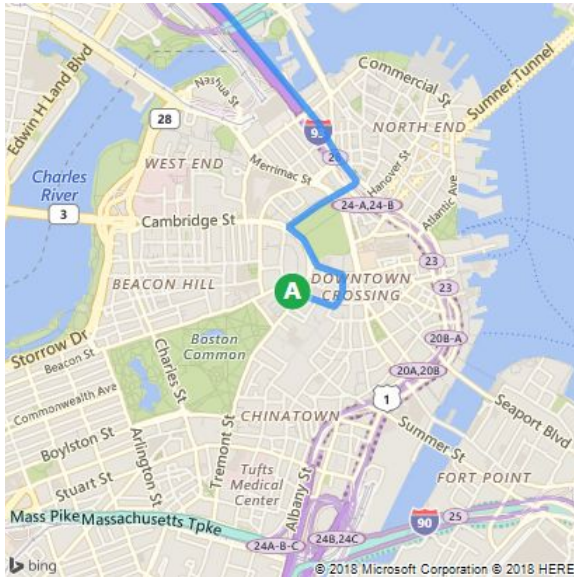
A 1 Beacon St, Boston, MA 02108

↑	1. Depart Beacon St toward School St	135 ft
↑	2. Road name changes to School St	0.1 mi
↶	3. Turn left onto Washington St	0.1 mi
↶	4. Turn left onto Court St	456 ft
↑	5. Road name changes to Cambridge St	0.2 mi
↷	6. Turn right onto Sudbury St	0.3 mi
	7. Take ramp left for I-93 North toward Concord NH ▲ <i>Serious Congestion</i> ● <i>Toll road</i>	10.4 mi, 10 min
	8. At exit 37A , take ramp right for I-95 North toward Peabody ▲ <i>Serious Congestion</i>	2.7 mi
↷	9. At exit 40 , take ramp right for RT-129 toward Wakefield Ctr / Wilmington	0.2 mi
↻	10. At roundabout, take 3rd exit onto Haverhill St	4.0 mi
↷	11. Bear right onto RT-62 / Park St	2.5 mi
	12. Arrive at RT-62 / Elm St The last intersection is Hayward Ave W If you reach Hayward Ave E, you've gone too far	

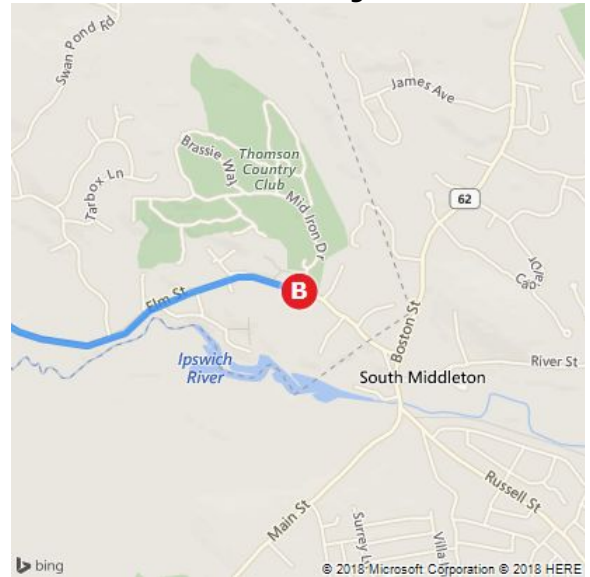
B 20 Elm St, North Reading, MA 01864



A 1 Beacon St, Boston, MA 02108



B 20 Elm St, North Reading, MA 01864



These directions are subject to the Microsoft® Service Agreement and are for informational purposes only. No guarantee is made regarding their completeness or accuracy. Construction projects, traffic, or other events may cause actual conditions to differ from these results. Map and traffic data © 2018 HERE™.