


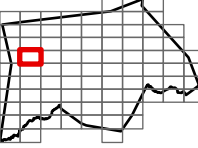
PROPERTY MAP

North Reading

MASSACHUSETTS



8	13	27
7	14	26
6	15	25




Map No. 14


0 100 200


Feet


0 30 60


Meters


 Map Sheets


 Town Boundaries


 Parcels

 Town Owned Land

 Streams

 Lakes

 Paved Roads

 Unpaved Roads

This Map is for assessment purposes. It is not valid for legal descriptions or conveyance.

The Town of North Reading shall assume no liability for any errors, omissions or inaccuracies in the information provided on this map regardless of how caused and for any decision made or action taken or not taken by the user in reliance upon any information of data furnished hereunder.

The horizontal datum is Massachusetts State Plane coordinate system, NAD 83 feet.

Maps were made by
Town of North Reading
GIS Department
April 2021