


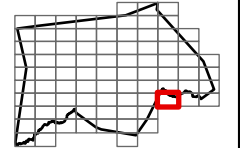
PROPERTY MAP

North Reading

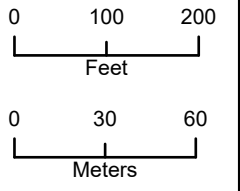
MASSACHUSETTS



62	75	78
61	76	77
60		



Map No. 76



- Map Sheets
- Town Boundaries
- Parcels
- Town Owned Land
- Streams
- Lakes
- Paved Roads
- Unpaved Roads

This Map is for assessment purposes. It is not valid for legal descriptions or conveyance.

The Town of North Reading shall assume no liability for any errors, omissions or inaccuracies in the information provide on this map regardless of how caused and for any decision made or action taken or not taken by the user in reliance upon any information of data furnished hereunder.

The horizontal datum is Massachusetts State Pane coordinate system, NAD 83 feet.

Maps were made by
Town of North Reading
GIS Department
April 2021