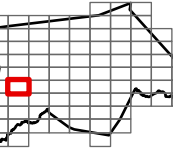
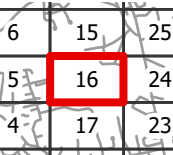


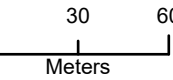
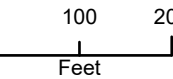
PROPERTY MAP

# North Reading

MASSACHUSETTS



Map No. 16



Map Sheets

Town Boundaries

Parcels

Town Owned Land

Streams

Lakes

Paved Roads

Unpaved Roads

This Map is for assessment purposes. It is not valid for legal descriptions or conveyance.

The Town of North Reading shall assume no liability for any errors, omissions or inaccuracies in the information provide on this map regardless of how caused and for any decision made or action taken or not taken by the user in reliance upon any information of data furnished hereunder.

The horizontal datum is Massachusetts State Plane coordinate system, NAD 83 feet.

Maps were made by  
Town of North Reading  
GIS Department  
April 2021